

2016

**ABAG**  
**GENERAL**  
**ASSEMBLY**

THE FUTURE OF

**REGIONAL**  
**PLANNING**





Conference Sponsor

**KAISER**

**PERMANENTE®**



# Special General Assembly

Management Partners Analysis  
of Merger Options

May 2016 (TBD)

ABAG Auditorium





UPCOMING EVENT

# Plan Bay Area 2040

SPRING WORKSHOPS  
IN ALL NINE COUNTIES

May & June 2016

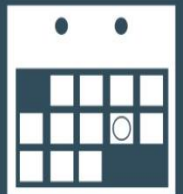


SAN FRANCISCO

# BAY TRAIL

SEARS POINT TRAIL  
RIBBON CUTTING  
CEREMONY

May 15<sup>th</sup>, 2016







UPCOMING EVENT

**BAY  
AREA  
WATER  
SUMMIT**

PROGRAM DEVELOPMENT

October 2016



UPCOMING EVENT

# **JOBS CONFERENCE**

ECONOMIC RESILIENCE &  
PROSPERITY PROGRAM  
LAUNCH

Fall 2016



**ABAG Enters Regional  
Collaborative Services  
Agreement for  
Property Assessed Clean  
Energy Financing**

Members can “sign-on”

<http://www.abag.ca.gov/bayren/pace/localgov.html>





**More than 90,000  
People Added to  
Bay Area Region's  
Population**

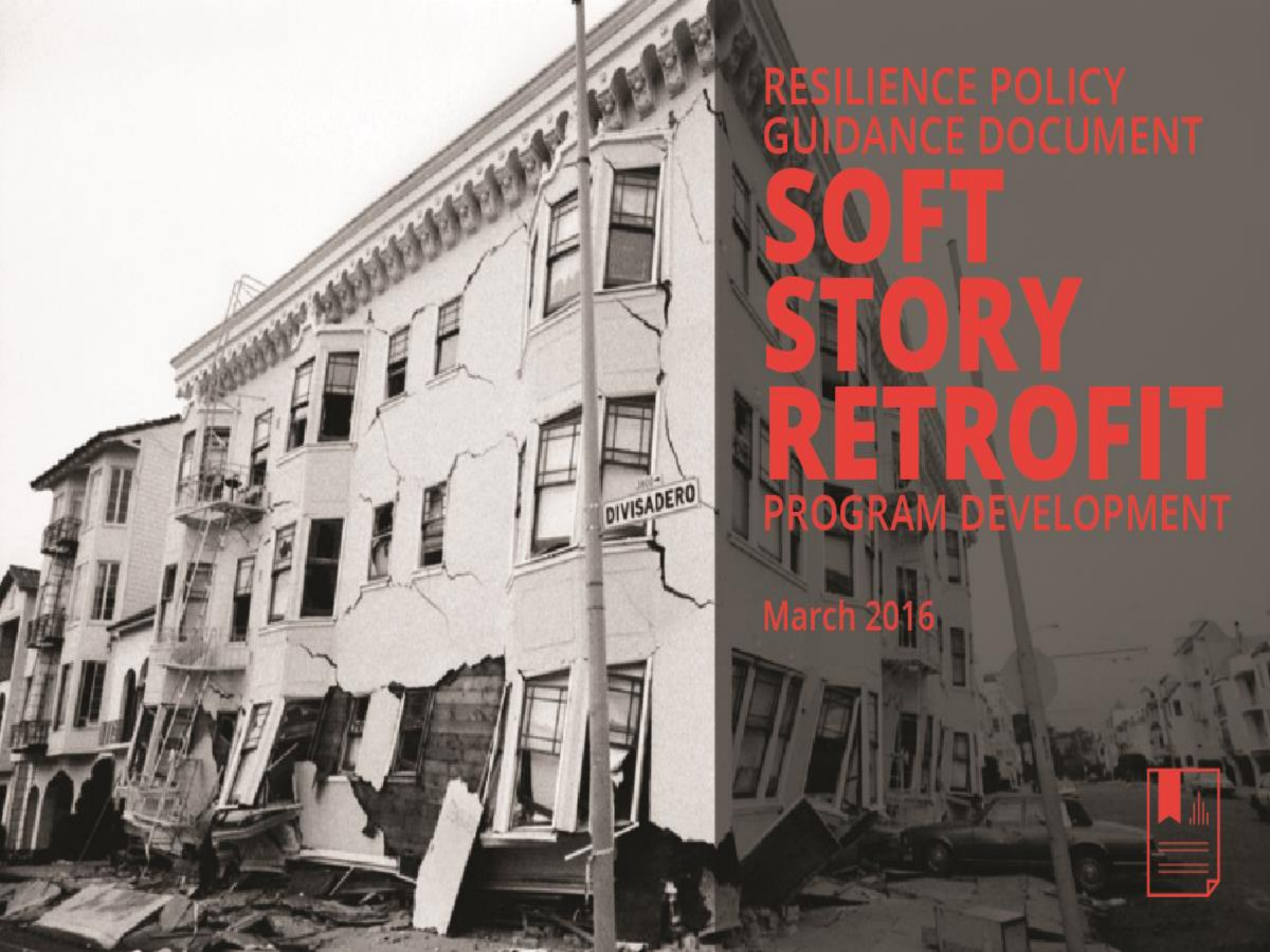
**ECONOMIC**



**CENSUS**

# Plan Bay Area 2040

View Regional  
Forecast for  
Plan Bay Area  
at  
[www.abag.ca.gov](http://www.abag.ca.gov)



RESILIENCE POLICY  
GUIDANCE DOCUMENT

# SOFT STORY RETROFIT

PROGRAM DEVELOPMENT

March 2016





SAN FRANCISCO BAY AREA  
**PEOPLE  
PLACES**  
AND PROSPERITY



**View at**  
<http://reports.abag.ca.gov/index.html>





SAN FRANCISCO BAY AREA

# STATE OF THE REGION

ECONOMY  
POPULATION  
HOUSING 2015



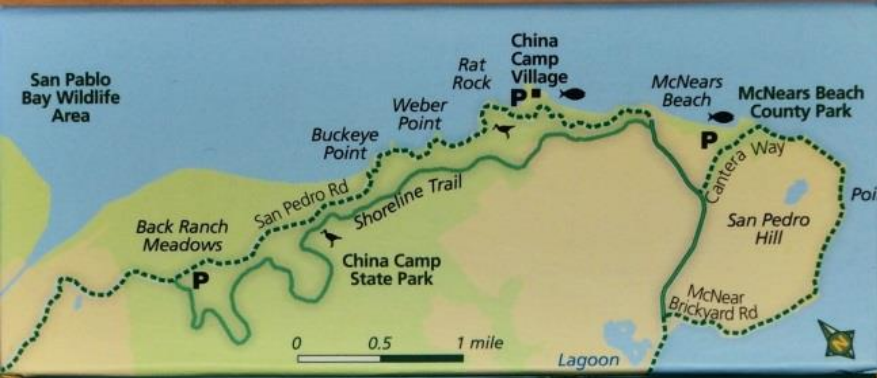
View at

<http://reports.abag.ca.gov/index.html>





View at <http://www.sfestuary.org/about-the-estuary/soter/>




# San Francisco Bay Trail

*25 map cards with  
trail descriptions +  
one large fold-out map*

**Over 340 miles of adventure by foot or by wheel**

**New Map Cards and Website  
Unlock Commute Routes  
and Recreation Destination  
[www.baytrail.org](http://www.baytrail.org)**




A photograph of a modern residential development. On the left, a row of colorful townhomes in shades of yellow, red, and green. A paved path winds through the center, where two young girls are walking. To the right, there is a playground area with young trees and a black street lamp. The entire image is overlaid with a semi-transparent blue rectangle on the left side, which contains the text.

# Housing Action Agenda Approved by ABAG Executive Board on March 17th

View agenda  
<http://abag.ca.gov/overview/executive.html>



A nighttime photograph of a city skyline reflected in a body of water. The sky is a deep twilight blue, and the city lights are glowing. In the foreground, the dark, bare branches of a tree hang down from the top of the frame. The water is calm, creating a clear reflection of the city lights and buildings. The overall mood is serene and urban.

# PLACES OF THE BAY AREA

A new Bay Area wide  
initiative

[www.placesofthebayarea.org](http://www.placesofthebayarea.org)

view this slideshow  
with links at  
[www.abag.ca.gov](http://www.abag.ca.gov)